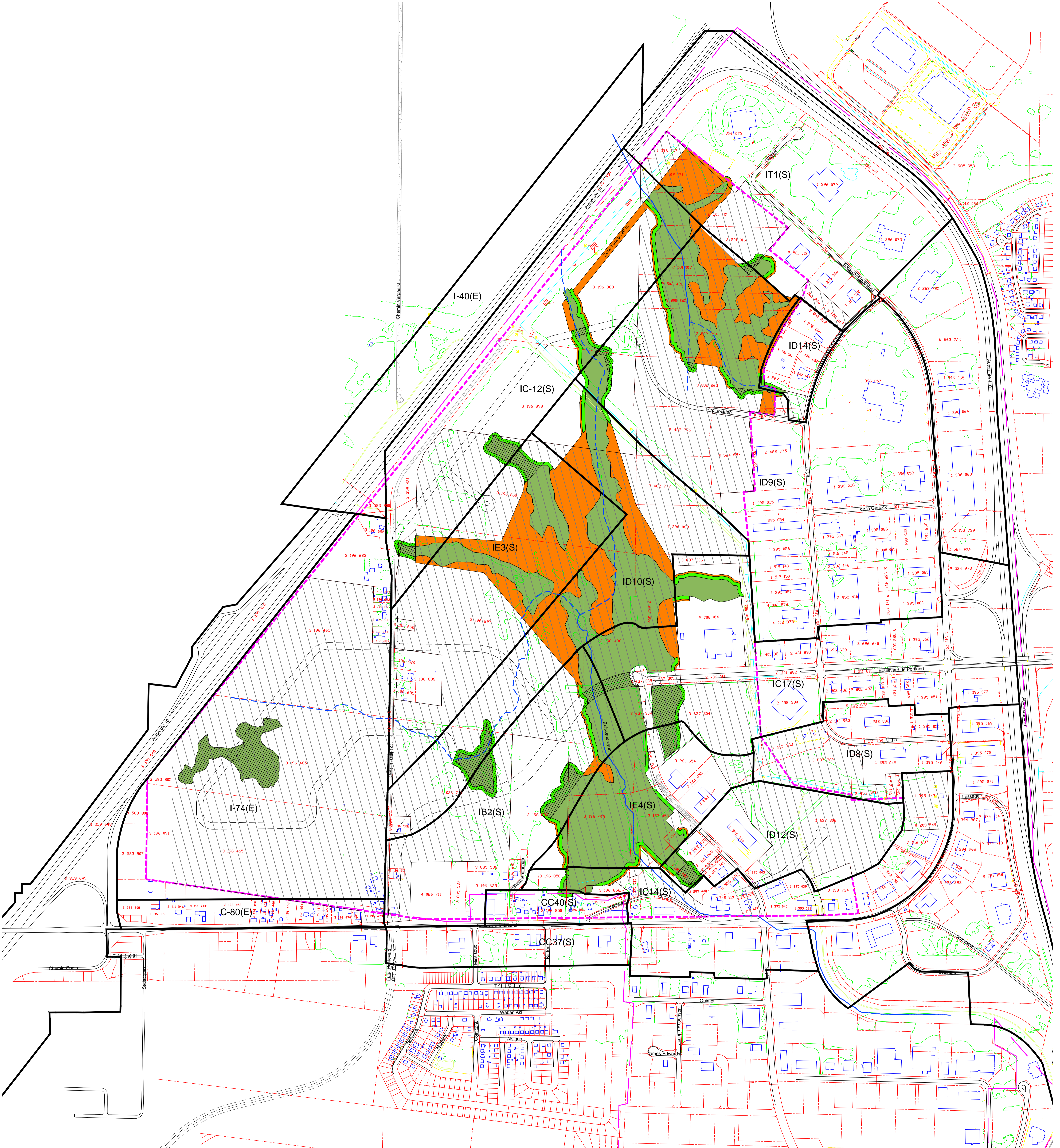


ANNEXE III





Cartes des grandes affectations






- Zonage et lots de propriété municipale
- Phases de développement


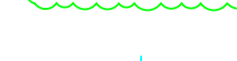

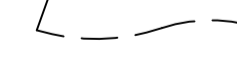






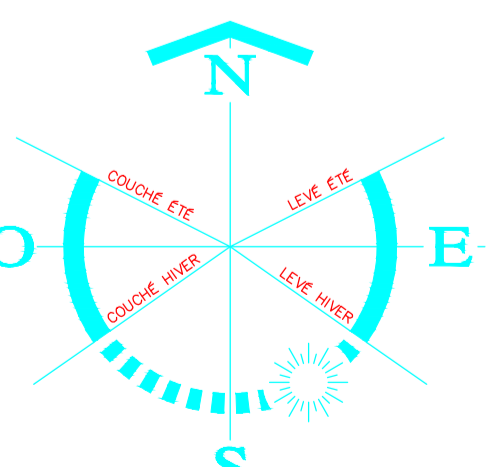
QpTcsgT w38'fxtlgt'422;

N I G P F G

-  Bande riveraine (10m)
-  Milieu humide
-  Zone de compensation
-  \ qpg'go r l'v'g

-  Limite de zonage
-  \ qpg'T'v'f'g
-  Cours d'eau permanent (BDTQ)
-  Cours d'eau intermittent (BDTQ)
-  Rqqr tR'v'v'g'ic'X'kng

-  D'x'le'p'
-  N'ni'pg'v'g'ev'ls'vg
-  T'wgu'r'tqr'q'v'gu
-  Rue de gravier
-  T'wg'c'ur'j'cn'g
-  Cadastre actuel
-  N'q'kl'ago'gp'v't'ql'gv'
-  D'-s'lo'gpv'



PARC INDUSTRIEL RÉGIONAL DE LA VILLE DE SHERBROOKE PLAN DE CONSERVATION (Zonage)



ÉCHELLE 1:4000  MÈTRES

