








Région administrative de la Montérégie

Carte B



Classification fonctionnelle du réseau routier

-  Autoroute
-  Route nationale
-  Route régionale
-  Route collectrice
-  Route locale

Limites administratives

-  Région administrative
-  Municipalité régionale de comté (MRC)

Directions territoriales du Ministère des Transports

-  Est-de-la-Montérégie
-  Ouest-de-la-Montérégie



Source : MRN, 1 : 20 000
Réalisation : C. Poulin, mai 2002

0 10 20 km

