

FIGURES

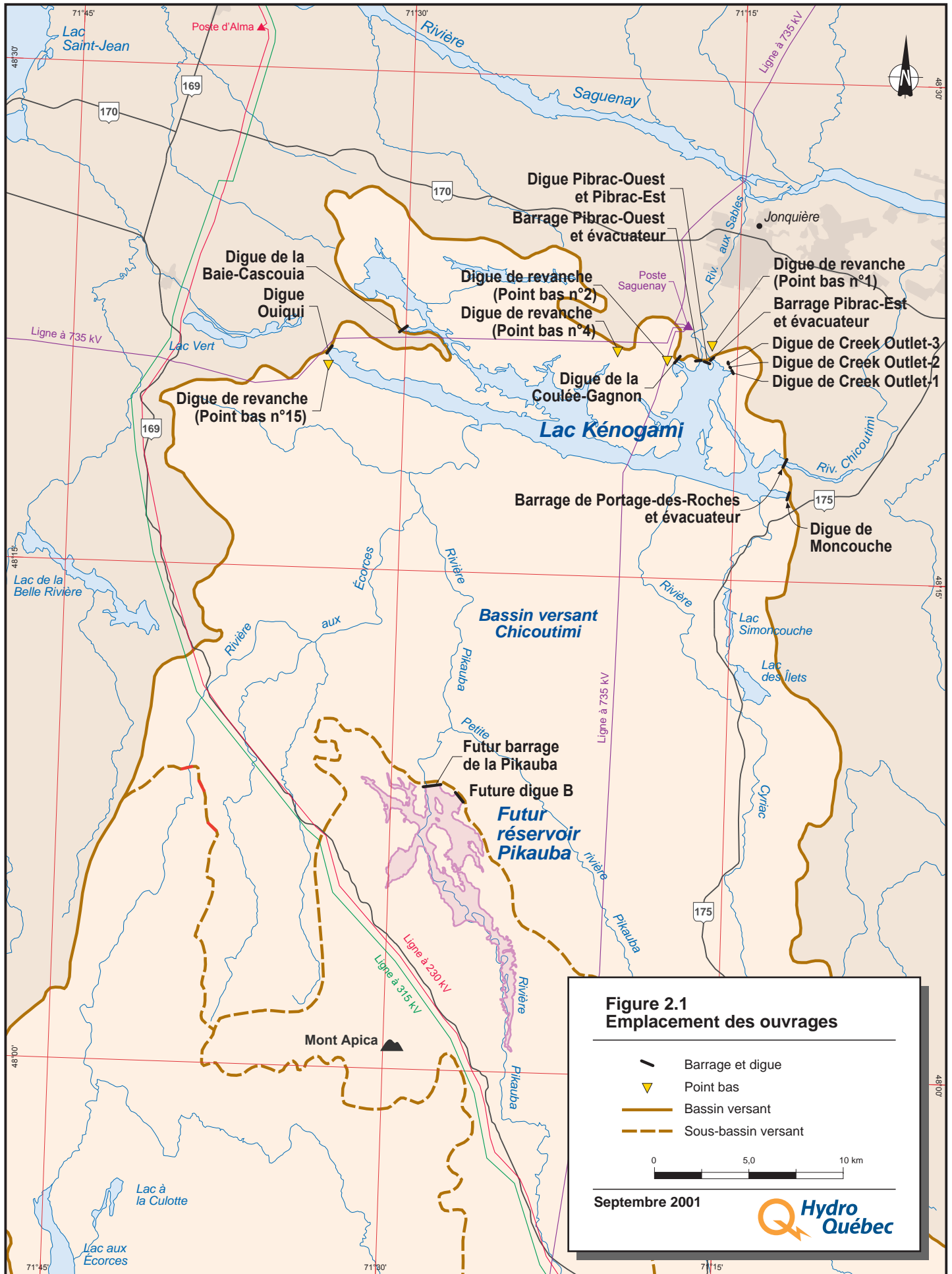






Figure 2.1
Emplacement des ouvrages

-  Barrage et digue
-  Point bas
-  Bassin versant
-  Sous-bassin versant

0 5,0 10 km

Septembre 2001



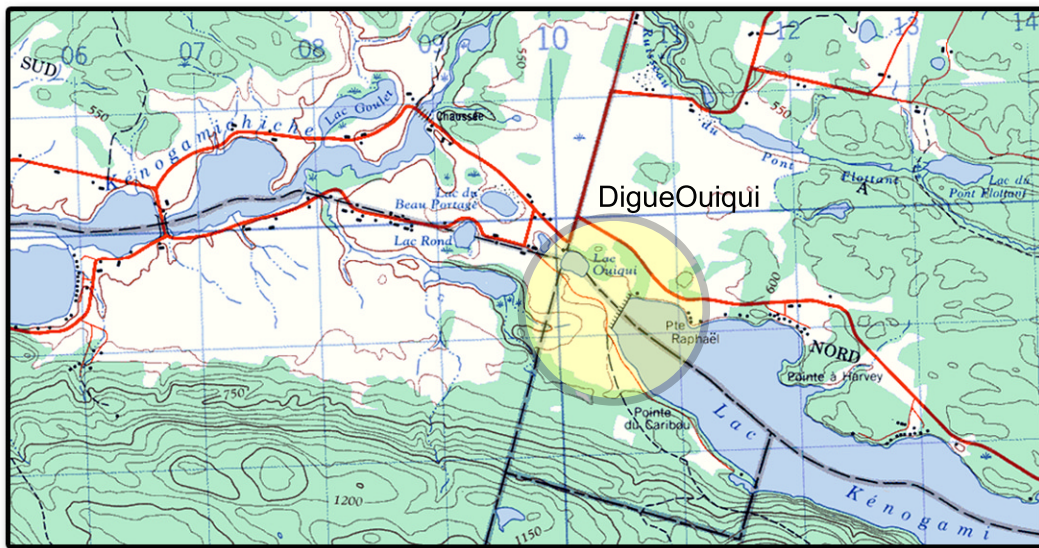



Figure 2.2

Digue Ouisqui

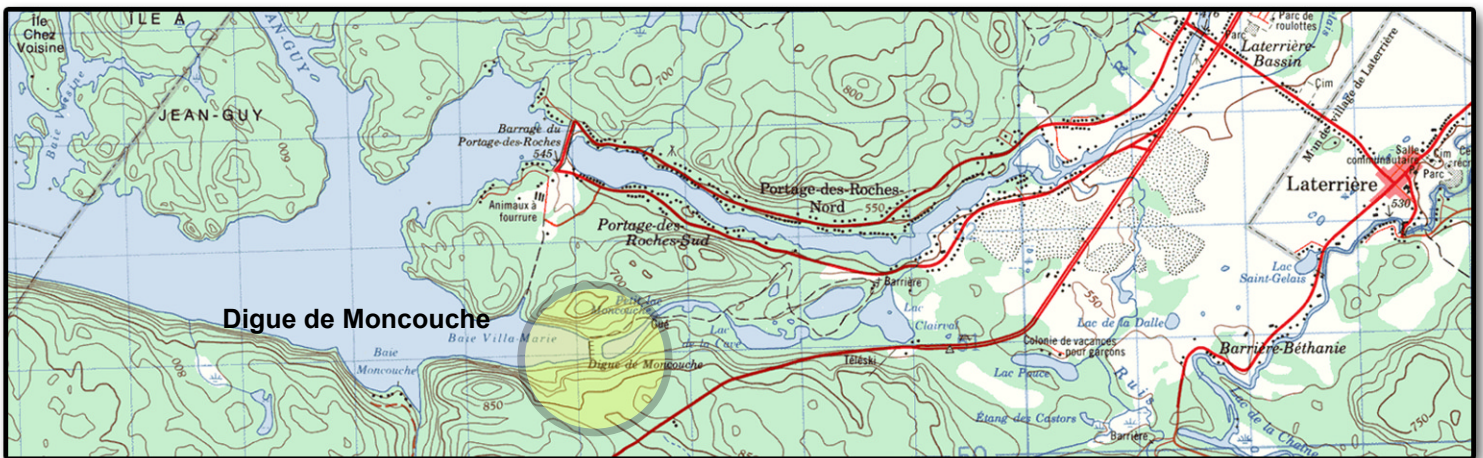
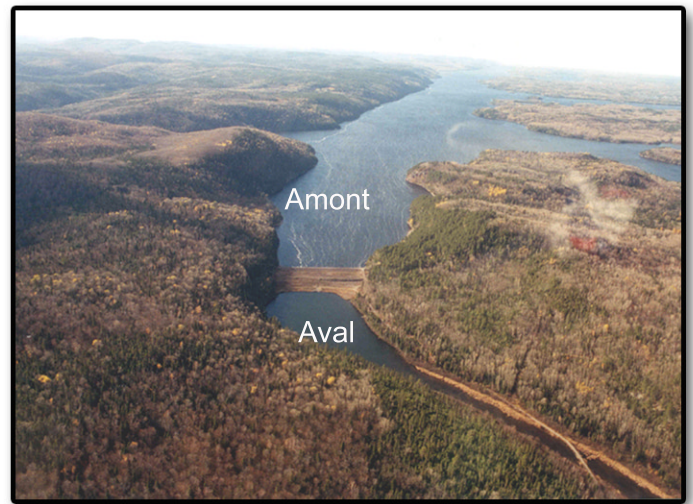





Figure 2.3

Digue de Moncouche

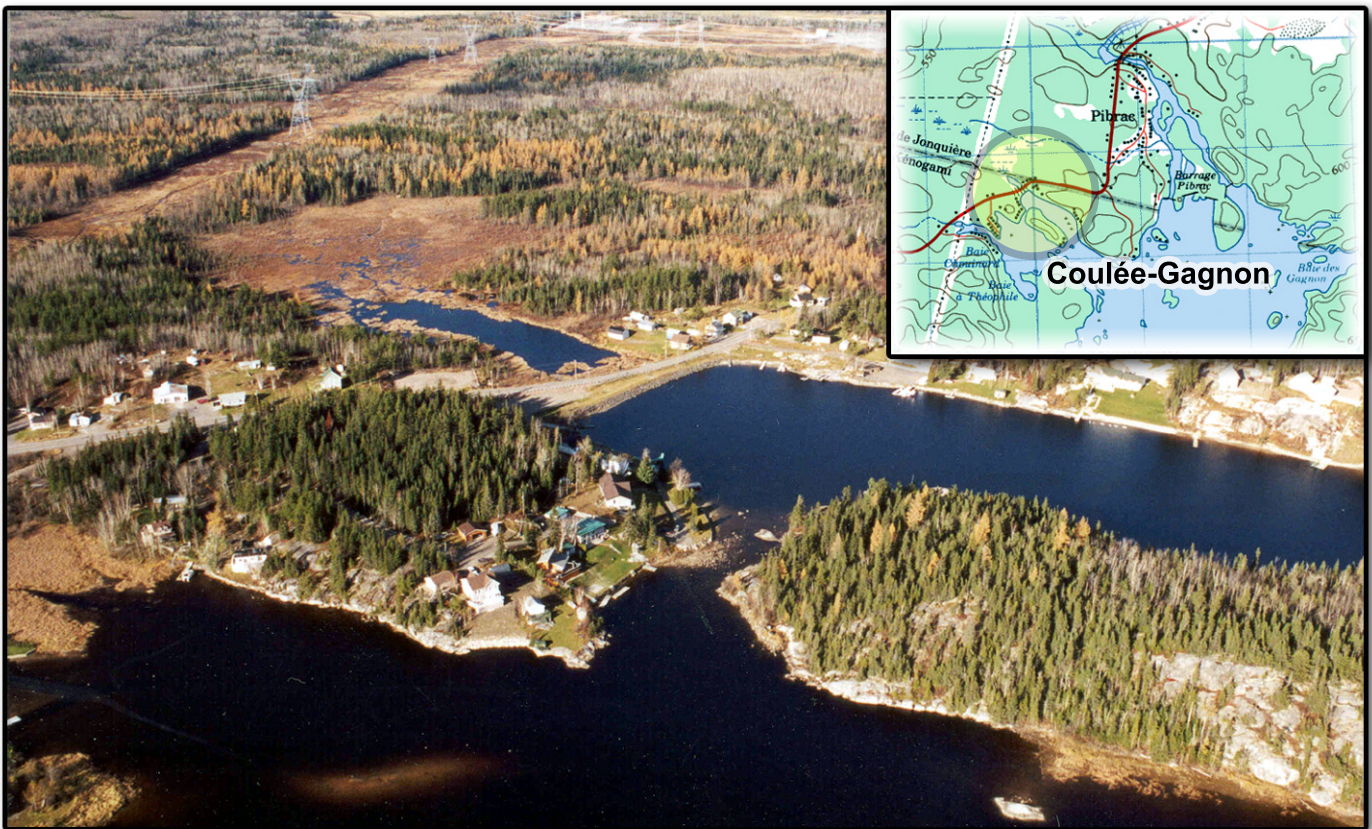


Figure 2.4

Digue de la Coulée-Gagnon

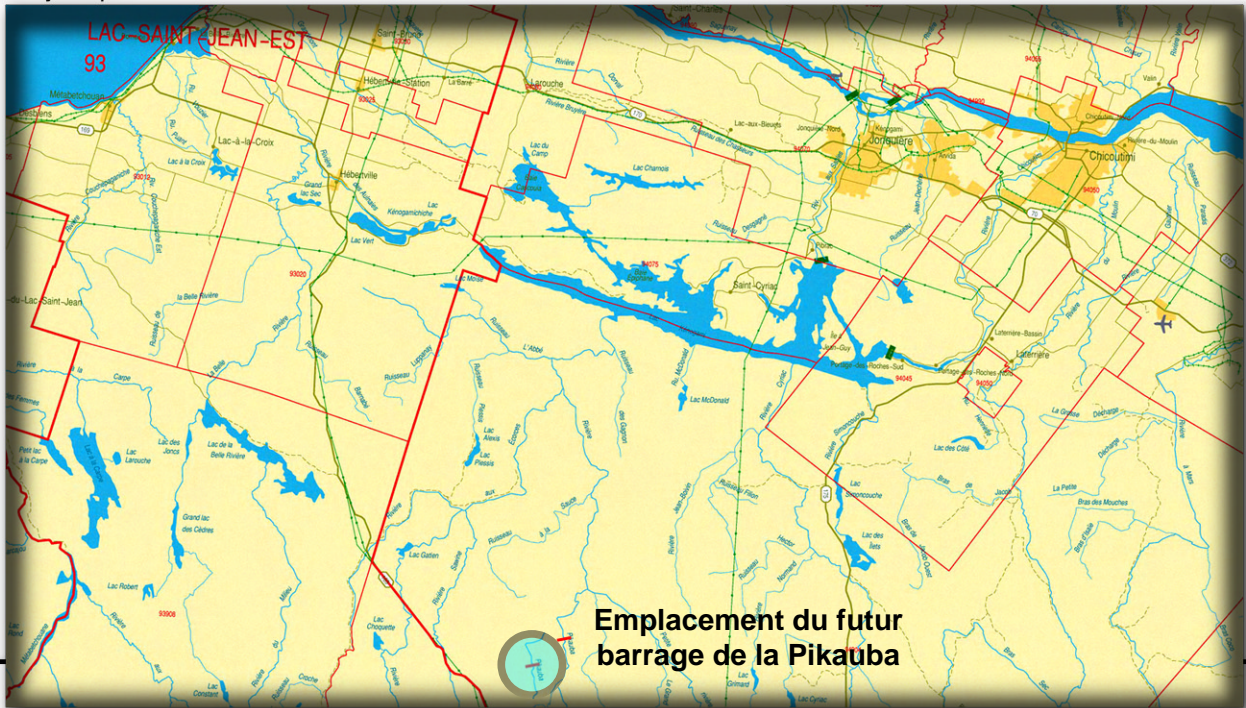


Figure 2.5

Emplacement du futur barrage de la Pikauba

Figure 2.6 - Réservoir Pikauba - Courbe d'emmagasinement

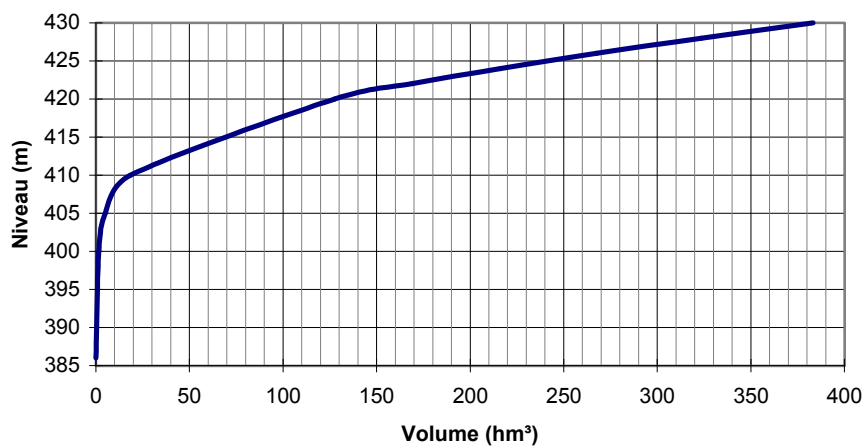


Figure 2.7 - Lac Kénogami - Courbe d'emmagasinement

