

RIVIÈRE AUX SABLES

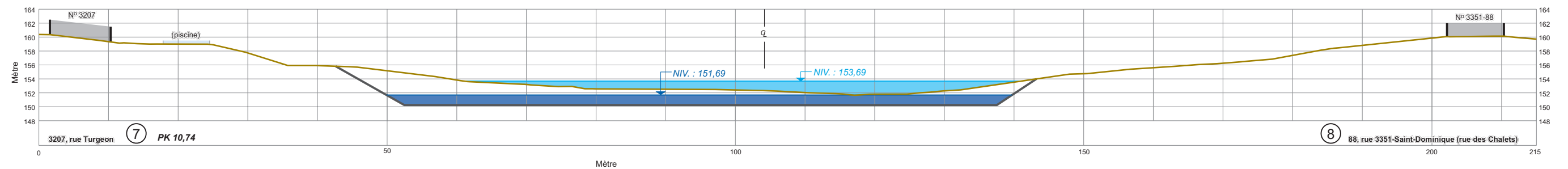
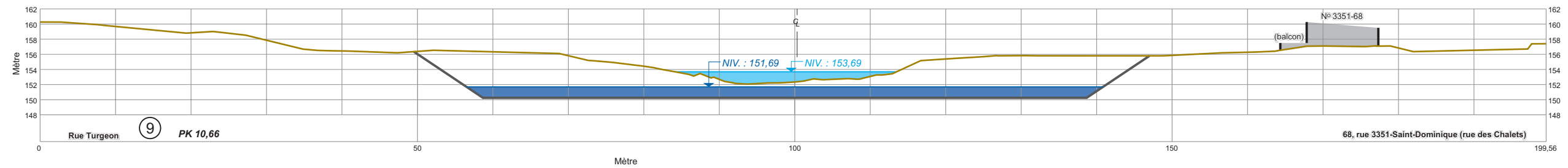
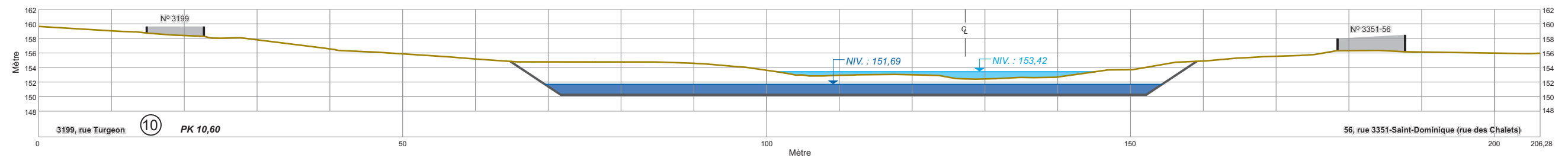
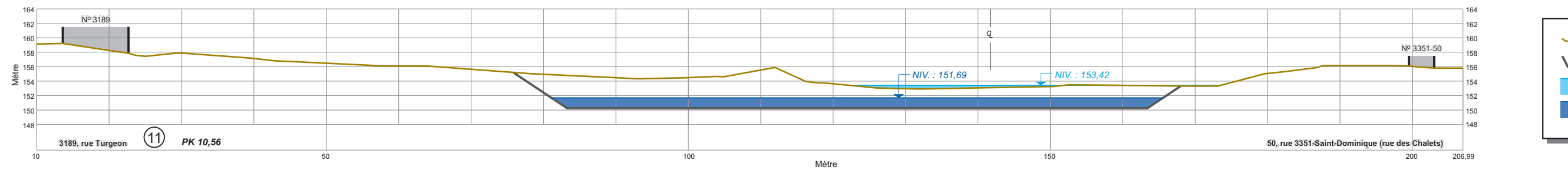
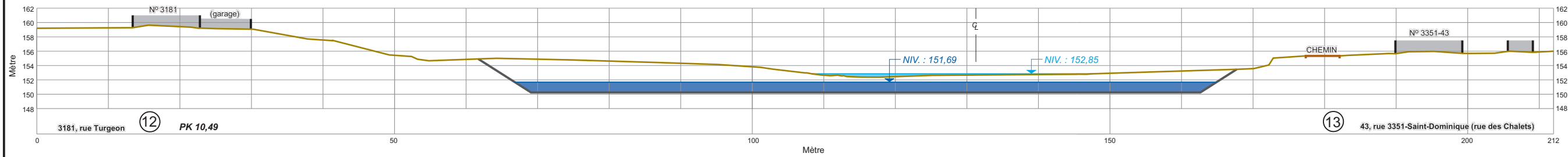
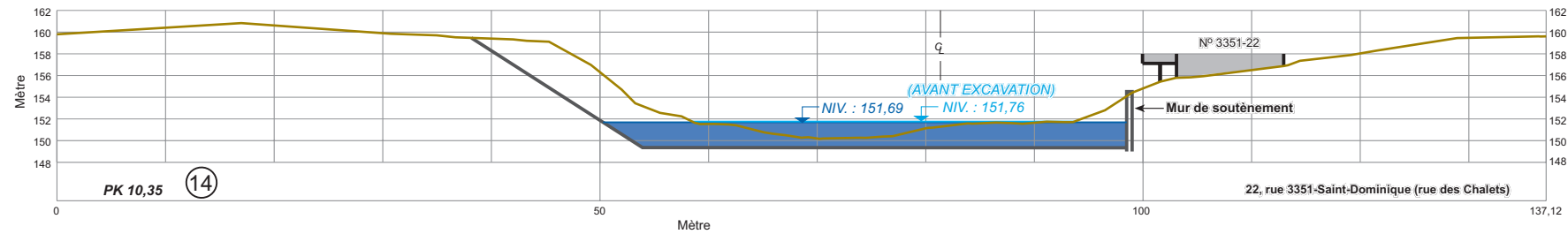
Régularisation des crues du bassin versant du lac Kénogami

Aménagement d'un seuil dans la rivière aux Sables

Coupes transversales
Portion aval de la zone des travaux

Janvier 2002

Planche 4-3



- Profil du terrain naturel
- Section d'excavation
- Niveau avant excavation
- Niveau après excavation